






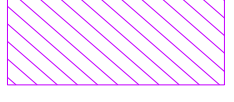















Kingsbury Zoning District Boundaries

Legend

- | | | | | | |
|--|--------------|---|------------------------------|---|-----------------------------------|
|  | State Road | Hudson Falls Zoning | Kingsbury Zoning |  | Park-Industrial-Commercial PIC-75 |
|  | County Road |  | District 4 Commercial |  | Commerical COM-1A |
|  | Town Road |  | District 3 Residence Class C |  | Industrial IND-75 |
|  | Village Road |  | District 1 Residence Class A |  | Low Density Residential LDR-15 |
|  | Private Road |  | District 2 Residence Class B |  | Low Density Residential LDR-25 |
|  | Parcels |  | District 5 Industrial |  | Residential-Agricultural RA-1A |
| | |  | District 6 Mixed Use |  | Residential-Agricultural RA-M-1A |
| | | | |  | Residential-Forestry RF-5A |

Real Property Tax Service
Heather Weller, GIS Specialist
June 2016
Map for general reference only



1 inch = 1,250 feet

